













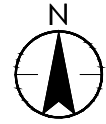


The Towns Concept Plan (Proposed)

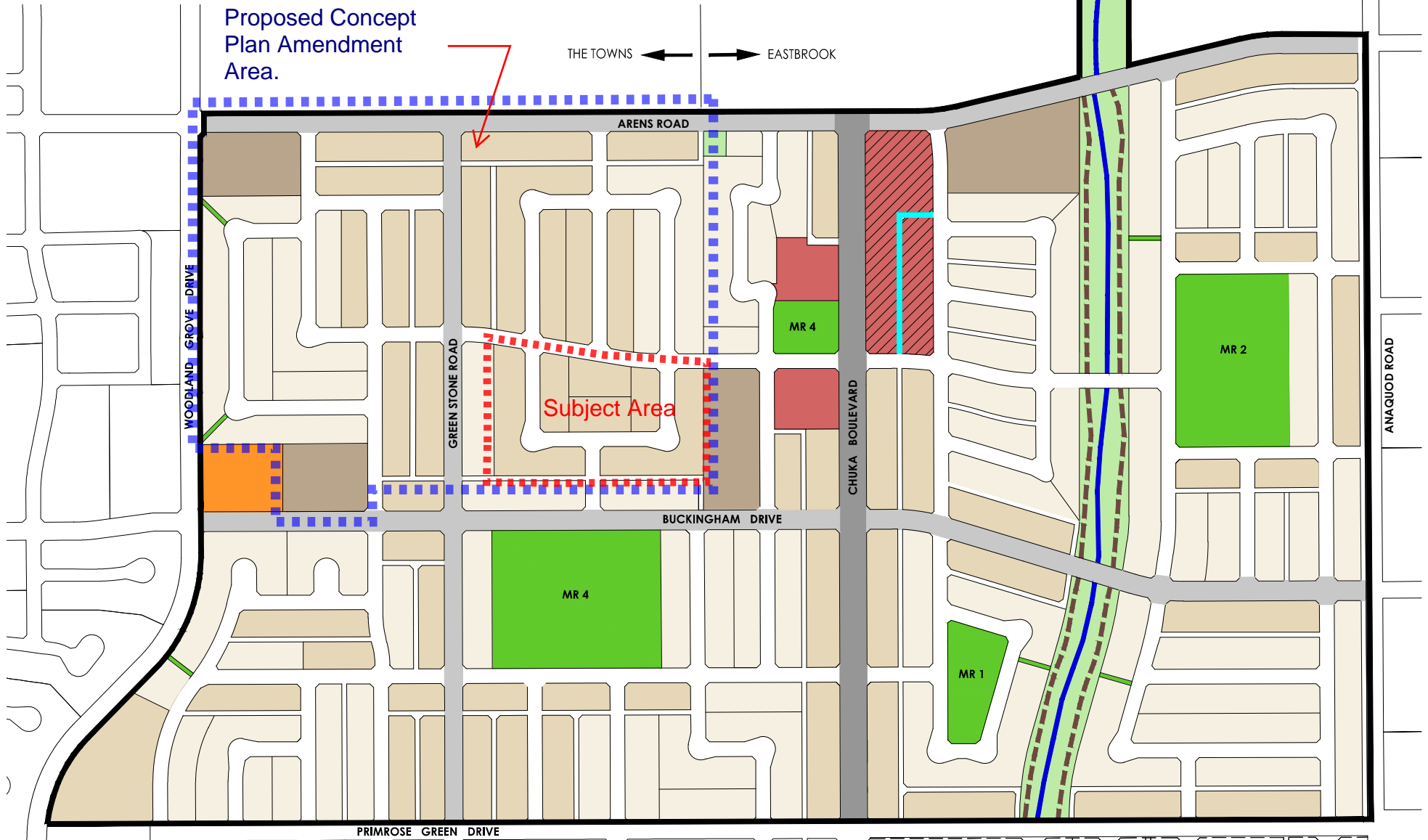
LEGEND

 CONCEPT PLAN BOUNDARY	 MIXED USE OR HIGH DENSITY RESIDENTIAL	 COLLECTOR
 LOW DENSITY RESIDENTIAL	 INSTITUTIONAL	 LINEAR DETENTION (MUNICIPAL UTILITY - MU)
 MEDIUM DENSITY RESIDENTIAL	 COMMERCIAL	 WALKWAY (MUNICIPAL WALKWAY - MW)
 HIGH DENSITY RESIDENTIAL	 PARK/GREENSPACE MUNICIPAL RESERVE	 PATHWAY
 FLEX USE	 ARTERIAL	



Proposed Concept Plan Amendment Area.

THE TOWNS ← → EASTBROOK



0 100 300 500m

