















# The Towns Concept Plan (Proposed)

**LEGEND**

- |  |  |  |
|--|--|--|
|  CONCEPT PLAN BOUNDARY       |  MIXED USE OR HIGH DENSITY RESIDENTIAL |  COLLECTOR                                  |
|  LOW DENSITY RESIDENTIAL    |  INSTITUTIONAL                        |  LINEAR DETENTION (MUNICIPAL UTILITY - MU) |
|  MEDIUM DENSITY RESIDENTIAL |  COMMERCIAL                           |  WALKWAY (MUNICIPAL WALKWAY - MW)          |
|  HIGH DENSITY RESIDENTIAL   |  PARK/GREENSPACE MUNICIPAL RESERVE    |  PATHWAY                                   |
|  FLEX USE                   |  ARTERIAL                             |  |



Subject Area

THE TOWNS ← → EASTBROOK

