















**LEGEND**

- |  |   |  |
|--|---|--|
|  CONCEPT PLAN BOUNDARY      |  MIXED USE OR HIGH DENSITY RESIDENTIAL |  COLLECTOR                                 |
|  LOW DENSITY RESIDENTIAL    |  INSTITUTIONAL                         |  LINEAR DETENTION (MUNICIPAL UTILITY - MU) |
|  MEDIUM DENSITY RESIDENTIAL |  COMMERCIAL                            |  WALKWAY (MUNICIPAL WALKWAY - MW)          |
|  HIGH DENSITY RESIDENTIAL   |  PARK/GREENSPACE MUNICIPAL RESERVE     |  PATHWAY                                   |
|  FLEX USE                   |  ARTERIAL                              |  |