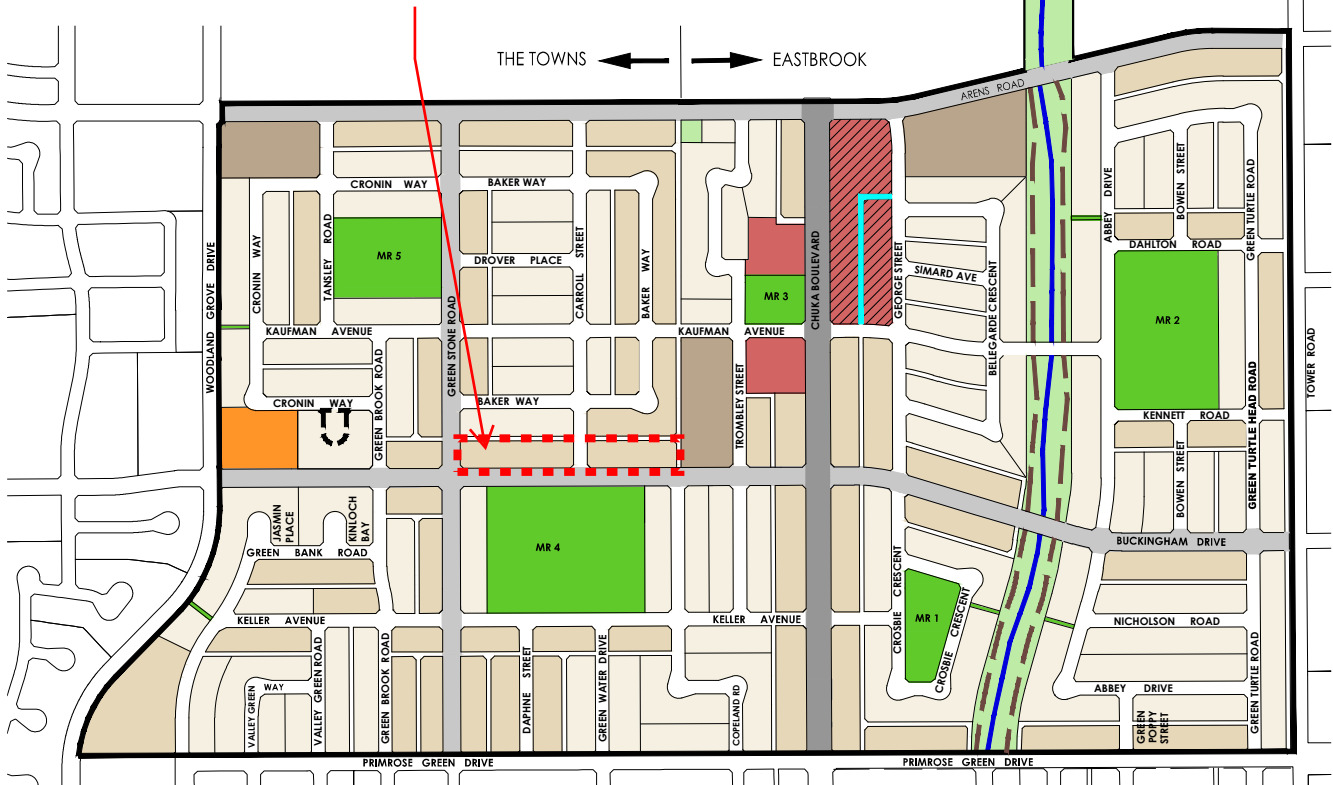


Towns Concept Plan













Land Use



Subject Area



LEGEND

| | | | | | |
|---|---------------------------------|---|---------------------------------------|---|-----------|
|  | CONCEPT PLAN BOUNDARY |  | MIXED USE OR HIGH DENSITY RESIDENTIAL |  | COLLECTOR |
|  | LOW DENSITY RESIDENTIAL (LD) |  | INSTITUTIONAL (I) |  | WALKWAY |
|  | MEDIUM DENSITY RESIDENTIAL (MD) |  | COMMERCIAL (C) | | |
|  | HIGH DENSITY RESIDENTIAL (HD) |  | PARK/GREENSPACE | | |
|  | FLEX USE (F) |  | MUNICIPAL RESERVE (MR) | | |
| | |  | ARTERIAL | | |