















# The Towns Concept Plan

**LEGEND**

-  CONCEPT PLAN BOUNDARY
-  LOW DENSITY RESIDENTIAL
-  MEDIUM DENSITY RESIDENTIAL
-  HIGH DENSITY RESIDENTIAL
-  FLEX USE
-  MIXED USE OR HIGH DENSITY RESIDENTIAL
-  INSTITUTIONAL
-  COMMERCIAL
-  PARK/GREENSPACE MUNICIPAL RESERVE
-  ARTERIAL
-  COLLECTOR
-  LINEAR DETENTION (MUNICIPAL UTILITY - MU)
-  WALKWAY (MUNICIPAL WALKWAY - MW)
-  PATHWAY

