

PLAN SHOWING

PLAN OF PROPOSED SUBDIVISION

OF ALL OF

LOT 5, BLOCK 631, REG'D PLAN No. AP3598

AND PART OF

HILL AVENUE, REG'D PLAN No. P1652

SE1/4 SEC 13, TWP 17, RGE 20, W2 Mer

REGINA, SASKATCHEWAN

2020

SCALE = 1: 500

LANDOWNER: LOT 5, BLOCK 631, REG'D PLAN NO. AP3598

A.G. Gourgaris
Adriana Gourgaris

Carmen Lien
Carmen Lien


CITY OF REGINA APPROVAL

THE SUBDIVISION PROPOSED HEREIN OUTLINED IN A BOLD DASHED LINE IS APPROVED UNDER THE PROVISIONS OF BYLAW NO. 7748-LA-B84 OF THE CITY OF REGINA.

DATED THIS ____ DAY OF _____ A.D. 20__.

CITY CLERK

LANDOWNER: PORTION OF HILL AVENUE



Amber Ackerman
City of Regina Acting City Clerk


NOTES


- MEASUREMENTS ARE IN METRES AND DECIMALS THEREOF.
- SOME MEASUREMENTS ARE APPROXIMATE AND MAY DIFFER FROM THE FINAL PLAN OF SURVEY BY AS MUCH AS 1.0 METRES.
- PORTION TO BE APPROVED IS OUTLINED WITH A BOLD DASHED LINE AND CONTAINS 0.20 ha (0.48 ac)

SURVEYORS CERTIFICATION

August 5, 2020
Date

Kenneth Way
Saskatchewan Land Surveyor



	MIDWEST SURVEYS INC.		No.	DATE	REVISION / ISSUED	JOB No.	PAGE 1 OF 1
	405 MAXWELL CRESCENT REGINA, SK S4N 5X9 TEL: 306-525-8706		0	August 5, 2020	Plan Issued	RC-0137-20	0 REVISION
S:\2020\RC-0137-20\CADD\RC-0137-20-J1-PPS-1_Rev0			SURVEYED BY: KP		CALCD BY: DS	DRAWN BY: DS	