










MAP 10

# Airport Vicinity

Scale: Not to Scale

## Legend

-  City Boundary
-  Airport Runway
-  Airport Lands
-  >30 NEF
-  >25 NEF
-  Aeronautical Protection Area
-  Airport Electronic Navigation Aids Protection Area
-  Roads
-  Future runway expansion direction. NEF boundaries subject to change