





## Appendix D: Updated 2016 Residential Road Renewal Program – Projects List

Road condition categories:	
	"A" – Excellent
	"B" – Good
	"C" – Fair
	"D" – Poor

### THIN LIFT OVERLAY

#	LOCATION	FROM	TO	LENGTH (KM)	CONDITION RATING	WARD	COMMENTS
1	KENNEDY CRESCENT	DALGLIESH DRIVE	DALGLIESH DRIVE/ACASTER STREET	0.47	B	7	Carry forward to 2017
2	ACASTER STREET	LAROCQUE BAY	DALGLIESH DRIVE	0.08	B	7	Carry forward to 2017
3	KLEISINGER CRESCENT	9TH AVENUE NORTH (W.LEG)	9TH AVENUE NORTH (E.LEG)	0.39	B	7	
4	DALGLIESH DRIVE	COOPER CRESCENT (E.LEG)	COOPER CRESCENT (W.LEG)	0.28	B	7	
5	IRVIN CRESCENT	7TH AVENUE NORTH/ IRVIN STREET	MCCARTHY BOULEVARD	0.32	B	10	
6	IRVIN STREET	KRIVEL CRESCENT (S.LEG)	7TH AVENUE NORTH/ IRVIN CRESCENT	0.19	B	8	
7	HANBIDGE CRESCENT	SHERWOOD DRIVE (W.LEG)	SHERWOOD DRIVE (E.LEG)	0.51	B	8	Carry forward to 2017
8	OSBORNE CRESCENT	2ND AVENUE NORTH (W.LEG)	2ND AVENUE NORTH (E.LEG)	0.26	B	9	Carry forward to 2017
9	EHRLE CRESCENT	DEVONSHIRE DRIVE	KIEV BAY	0.55	B	9	Carry forward to 2017
10	HIRD CRESCENT	HIRD COURT	DEVONSHIRE DRIVE/ LEE-GRAYSON CRESCENT	0.36	B	9	
11	HIRD CRESCENT	DEVONSHIRE DRIVE	HIRD COURT	0.43	C	9	Added to the 2016 Program at same time as the other portion of Hird Crescent
12	CUNNINGHAM DRIVE	ARNASON STREET/ LAWRENCE DRIVE	STEPHENS BAY	0.31	B	9	
13	KENDERDINE DRIVE	ROCHDALE BOULEVARD/ BLACKWOOD STREET	CRIBBS BAY	0.13	B	9	
14	KENDERDINE DRIVE	CRIBBS BAY	ROCHDALE BOULEVARD / BLANCHFIELD STREET	0.22	B	9	Added to the 2016 Program at same time as other portion of Kenderdine Drive
15	HERON BAY	KENDERDINE DRIVE	KENDERDINE DRIVE	0.06	C	9	Added to the 2016 Program at same time as other portion of Kenderdine Drive

#	LOCATION	FROM	TO	LENGTH (KM)	CONDITION RATING	WARD	COMMENTS
16	CRIBBS BAY	KENDERDINE DRIVE	KENDERDINE DRIVE	0.06	C	9	Added to the 2016 Program at same time as other portion of Kenderdine Drive
17	DUNSMORE DRIVE	10TH AVENUE NORTH	DALGLIESH DRIVE	0.41	B	9	
18	PAPPAS CRESCENT	DUNSMORE DRIVE (S.LEG)	DUNSMORE DRIVE (N.LEG)	0.47	B	9	
19	HIRD COURT	HIRD CRESCENT	HIRD COURT END	0.07	D	9	Added to the 2016 Program at same time as Hird Crescent
20	SHATTUCK BAY	HIRD CRESCENT	SHATTUCK BAY END	0.17	D	9	Added to the 2016 Program at same time as Hird Crescent
21	FENWICK CRESCENT	LAKERIDGE ROAD/LAKERIDGE DRIVE	LAKERIDGE ROAD	0.39	B	9	Removed from proposed Program because was in sufficiently good condition upon detailed inspection.
22	FAHLMAN CRESCENT	GENEREUX DRIVE/BISSETT PLACE	HELMER PLACE	0.19	B	9	Removed from proposed Program because was in sufficiently good condition upon detailed inspection.
23	DONNELLY CRESCENT	PRIMROSE LANE	MCINTOSH STREET/MARIGOLD DRIVE	0.26	B	9	Deferred to future year (2018 or 2019)
<b>TOTAL NO. OF THIN LIFT PROJECTS:</b>		<b>23</b>	<b>SUB-TOTAL (KM):</b>	<b>6.6</b>			
<b>COMPLETED NO. OF THIN LIFT PROJECTS:</b>		<b>15</b>	<b>COMPLETED SUB-TOTAL (KM):</b>	<b>3.9</b>			
<b>CARRY-FORWARD THIN LIFT PROJECTS:</b>		<b>6</b>	<b>CARRY-FORWARD SUB-TOTAL (KM):</b>	<b>2.1</b>			
<b>CANCELLED THIN LIFT PROJECTS:</b>		<b>2</b>	<b>CANCELLED SUB-TOTAL (KM):</b>	<b>0.6</b>			

## REHABILITATION

#	LOCATION	FROM	TO	LENGTH (KM)	CONDITION RATING	WARD	COMMENTS
1	ROTHWELL STREET	ROTHWELL STREET END	BROADWAY AVENUE	0.53	C	4	
2	18TH AVENUE	PARK STREET	ROTHWELL STREET	0.11	C	4	
3	19TH AVENUE	PARK STREET	ROTHWELL STREET	0.11	C	4	
4	18TH AVENUE	CENTRAL STREET/HARVEY STREET	ABBOTT ROAD	0.29	C	1	
5	ABBOTT ROAD	DOUGLAS AVENUE	18TH AVENUE	0.48	C	1	
6	BORDEN STREET	DOUGLAS AVENUE	18TH AVENUE	0.44	C	1	
7	SELKIRK CRESCENT	PLAINSVIEW DRIVE/MARQUIS CRESCENT	PLAINSVIEW DRIVE	0.40	C	2	Concrete complete, paving carried forward to 2017 due to scheduling/weather
8	PLAINSVIEW DRIVE	LOCKWOOD ROAD (S.LEG)	LOCKWOOD ROAD (N.LEG)	1.02	C	2	Concrete complete, paving carried forward to 2017 due to scheduling/weather
9	MARQUIS CRESCENT	PLAINSVIEW DRIVE/SELKIRK CRESCENT	PLAINSVIEW DRIVE	0.39	C	2	Concrete complete, paving carried forward to 2017 due to scheduling/weather
10	WESTFIELD DRIVE	LOCKWOOD ROAD	WHEATON CRESCENT	0.16	C	2	
11	LOCKWOOD ROAD	GORDON ROAD	WESTFIELD DRIVE	0.08	C	2	
12	PARKWOOD ROAD	WESTFIELD DRIVE	TIBBITS ROAD	0.20	C	2	
13	WASCANA STREET	14TH AVENUE	13TH AVENUE	0.16	C	3	
14	14TH AVENUE	WASCANA STREET	KING STREET	0.10	C	3	Carried forward to 2017 to complete with larger section of 14 <sup>th</sup> Avenue
15	KING STREET	15TH AVENUE	14TH AVENUE	0.15	C	3	

#	LOCATION	FROM	TO	LENGTH (KM)	CONDITION RATING	WARD	COMMENTS
16	14TH AVENUE	PRINCESS STREET	ELPHINSTONE STREET	0.31	C	3	Carried forward to 2017 to complete with larger section of 14 <sup>th</sup> Avenue
17	PRINCESS STREET	13TH AVENUE	VICTORIA AVENUE	0.16	C	3	
18	GARNET STREET	18TH AVENUE	LEOPOLD CRESCENT	0.23	C	3	
19	ROTHWELL CRESCENT	7TH AVENUE	8TH AVENUE	0.65	C	5	
20	ROTHWELL CRESCENT	8TH AVENUE	ROTHWELL CRESCENT END (BY DEWDNEY AVE)	0.18	C	5	
21	REGENT STREET	11TH AVENUE	DEWDNEY AVENUE	0.50	C	5	
22	11TH AVENUE	ROTHWELL STREET	11TH AVENUE END	0.46	C	5	
23	BOND STREET	10TH AVENUE	ROTHWELL CRESCENT	0.77	C	5	
24	PASQUA STREET	3RD AVENUE	PASQUA STREET END	0.55	C	6	Concrete complete, paving carried forward to 2017 due to scheduling/weather
25	SUSSEX CRESCENT	PASQUA STREET (S.LEG)	PASQUA STREET (N.LEG)	0.29	C	6	Concrete complete, paving carried forward to 2017 due to scheduling/weather
26	ELIZABETH CRESCENT	KING STREET (S.LEG)	KING STREET (N.LEG)	0.29	C	6	Concrete complete, paving carried forward to 2017 due to scheduling/weather
27	KING STREET	3RD AVENUE	ELIZABETH CRESCENT (N.LEG)	0.06	C	6	Concrete complete, paving carried forward to 2017 due to scheduling/weather
28	2ND AVENUE	KING STREET	QUEEN STREET	0.10	C	6	Concrete complete, paving carried forward to 2017 due to scheduling/weather
29	QUEEN STREET	3RD AVENUE	2ND AVENUE	0.16	C	6	Concrete complete, paving carried forward to 2017 due to scheduling/weather

#	LOCATION	FROM	TO	LENGTH (KM)	CONDITION RATING	WARD	COMMENTS
30	9TH AVENUE	MCTAVISH STREET	ELPHINSTONE STREET	0.19	B	3	Concrete complete, paving carried forward to 2017 due to scheduling/weather
31	MCTAVISH STREET	9TH AVENUE	DEWDNEY AVENUE	0.18	B	3	Concrete complete, paving carried forward to 2017 due to scheduling/weather
32	ARGYLE STREET	9TH AVENUE	DEWDNEY AVENUE	0.19	C	3	Concrete complete, paving carried forward to 2017 due to scheduling/weather; switched to rebuild
33	20TH AVENUE	DOUGLAS PARK CRESCENT	PARK STREET	0.42	C	1	
34	COLDWELL ROAD	RUPERT PLACE	STAPLEFORD CRESCENT	0.93	C	7	
35	DROPE STREET	STAPLEFORD CRESCENT	COLDWELL ROAD	0.32	C	7	
36	MCCUSKER AVENUE	MACLEAN STREET	DROPE STREET	0.26	C	7	
37	WAKEFIELD CRESCENT	COLDWELL ROAD	DROPE STREET	0.51	C	7	
38	PROBE STREET	MCNAUGHTON AVENUE	COLDWELL ROAD	0.22	C	7	
39	MACLEAN STREET	MCNAUGHTON AVENUE	COLDWELL ROAD	0.22	C	7	
40	MERLIN CRESCENT	LAWSON STREET (N.LEG)	PATTON STREET (N.LEG)	0.45	C	7	Concrete complete, paving carried forward to 2017 due to scheduling/weather
41	COOPER CRESCENT	DALGLIESH DRIVE (W.LEG)	DALGLIESH DRIVE (E.LEG)	0.82	C	7	Concrete complete, paving carried forward to 2017 due to scheduling/weather
<b>TOTAL NO. OF REHABILITATION PROJECTS:</b>		<b>41</b>	<b>SUB-TOTAL (KM):</b>	<b>14.0</b>			
<b>COMPLETED REHABILITATION PROJECTS:</b>		<b>25</b>	<b>COMPLETED SUB-TOTAL (KM):</b>	<b>8.5</b>			
<b>CARRY-FORWARD REHABILITATION PROJECTS:</b>		<b>16</b>	<b>CARRY-FORWARD SUB-TOTAL (KM):</b>	<b>5.5</b>			
<b>CANCELLED REHABILITATION PROJECTS:</b>		<b>0</b>	<b>CANCELLED SUB-TOTAL (KM):</b>	<b>0</b>			

## REBUILD

#	LOCATION	FROM	TO	LENGTH (KM)	CONDITION RATING	WARD	COMMENTS
1	DURHAM DRIVE	GRANT ROAD	GRANT DRIVE	0.71	D	1	Concrete complete, paving partially complete (75%)/partially carried forward to 2017 due to scheduling/weather
2	ELLIOT STREET	DEWDNEY AVENUE	11TH AVENUE/END	0.61	D	6	Deferred to accommodate Sewer & Water project schedule and work on Area 8 detention pond
TOTAL NO. OF REBUILD PROJECTS:		2	SUB-TOTAL (KM):	1.3			
COMPLETED REHABILITATION PROJECTS:		1	COMPLETED SUB-TOTAL (KM):	0.7			
CARRY-FORWARD REHABILITATION PROJECTS:		1	CARRY-FORWARD SUB-TOTAL (KM):	0.6			
CANCELLED REHABILITATION PROJECTS:		0	CANCELLED SUB-TOTAL (KM):	0			

## TOTAL SUMMARY OF 2016 RRRP PROJECTS

	PLANNED		COMPLETED		CARRIED FORWARD TO FUTURE YEAR		CANCELLED	
	# PROJECTS	(KM)	# PROJECTS	(KM)	# PROJECTS	(KM)	# PROJECTS	(KM)
THIN LIFT OVERLAY	23	6.6	15	3.9	6	2.1	2	0.6
REHABILITATION	41	14.0	25	8.5	16	5.5	0	0
REBUILD	2	1.3	1	0.7	1	0.6	0	0
TOTAL	66	21.9	41	13.1	23	8.2	2	0.6