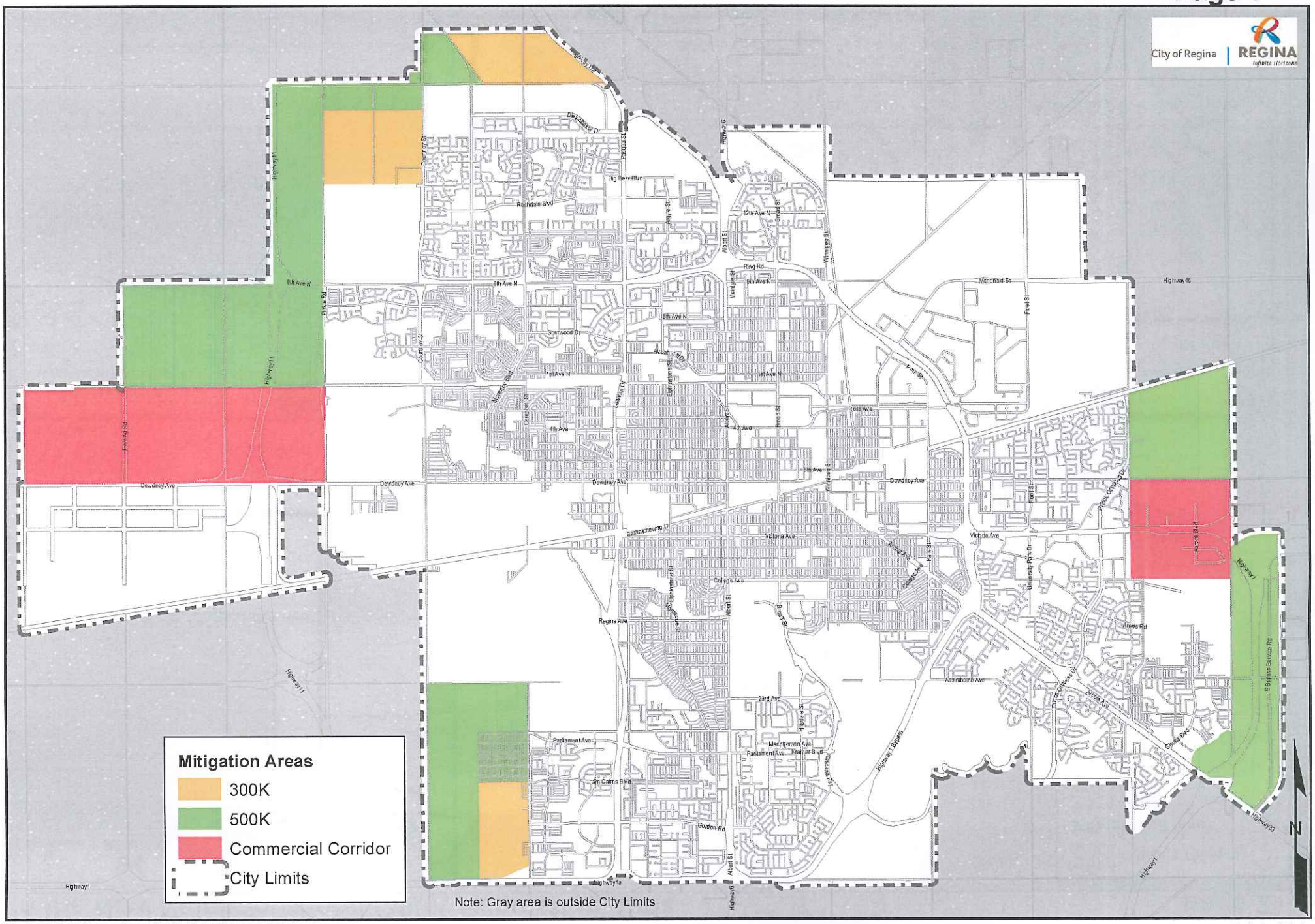
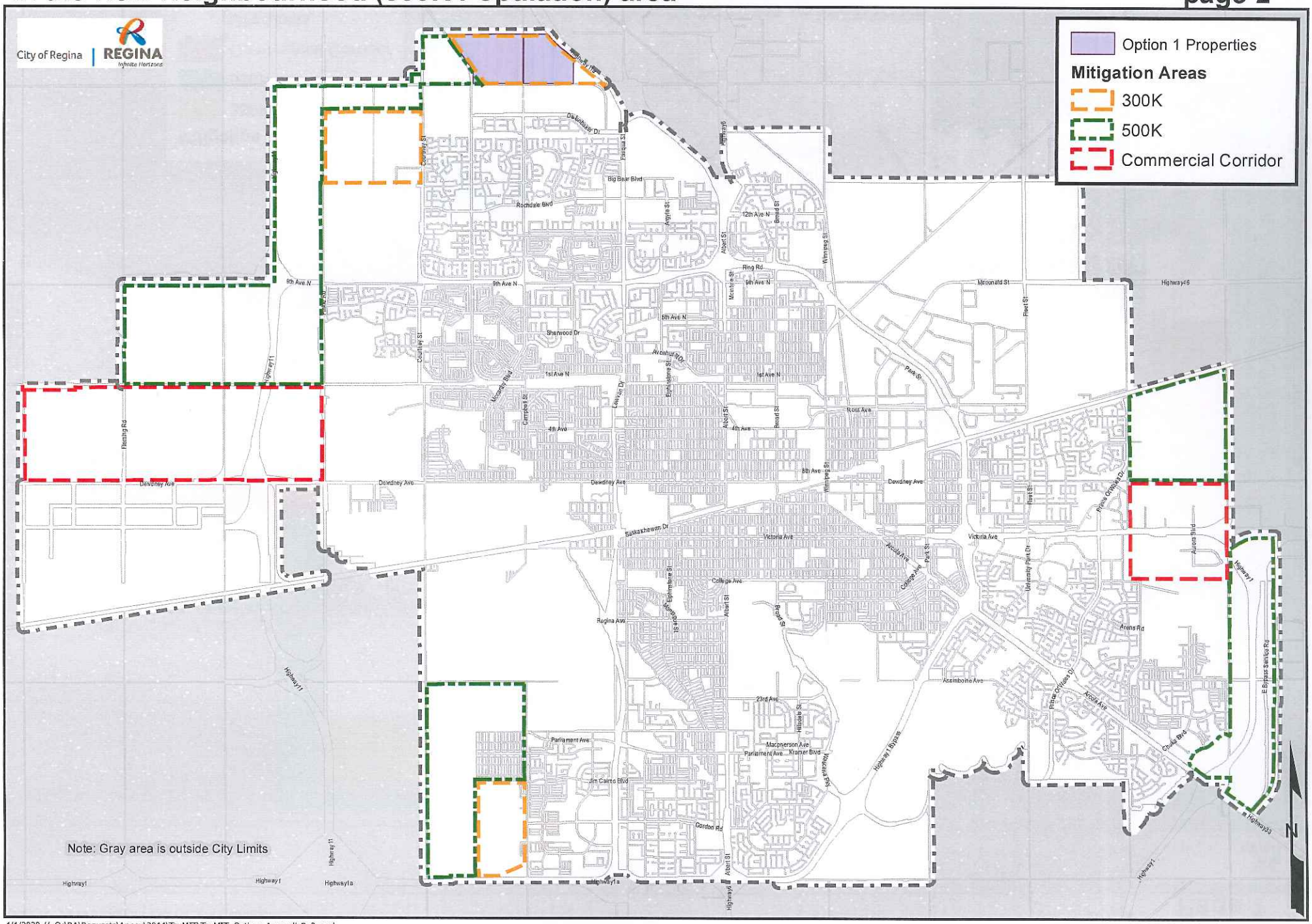
Tax Mitigation Areas


City of Regina
REGINA
Mitigation Areas
300K
500K
Commercial Corridor
City Limits
Note: Gray area is outside City Limits
N
Highway 1
Highway 11
Highway 6
Highway 46
Highway 10
Dewdney Ave
Victoria Ave
Albert St
Broad St
Ring Rd
Prince Rd
Harvard Rd
Courtney St
Campbell St
Elphinstone St
McIntyre St
Winnipeg St
Rae St
Ross Ave
Regina Ave
College Ave
Parliament Ave
Macpherson Ave
Kramer Blvd
Gordon Rd
Arens Rd
Assiniboine Ave
Broda Ave
Prince of Wales Dr
Lewvan Dr
Sherwood Dr
Rochdale Blvd
Big Bear Blvd
Dewdney Pl
Chuka Blvd
Bypass Service Rd
Saskatchewan Dr
Park St
Albert St
Hillsdale St
Fleet St
Kinnear Pl
Argyle St
Dorothy St
Pasqua St
Lewvan Dr
Mount Royal
Normon Rd
Campbell St
Elphinstone St
Courtney St
Prince Rd
Harvard Rd
Dewdney Ave
Victoria Ave
Albert St
Broad St
Ring Rd

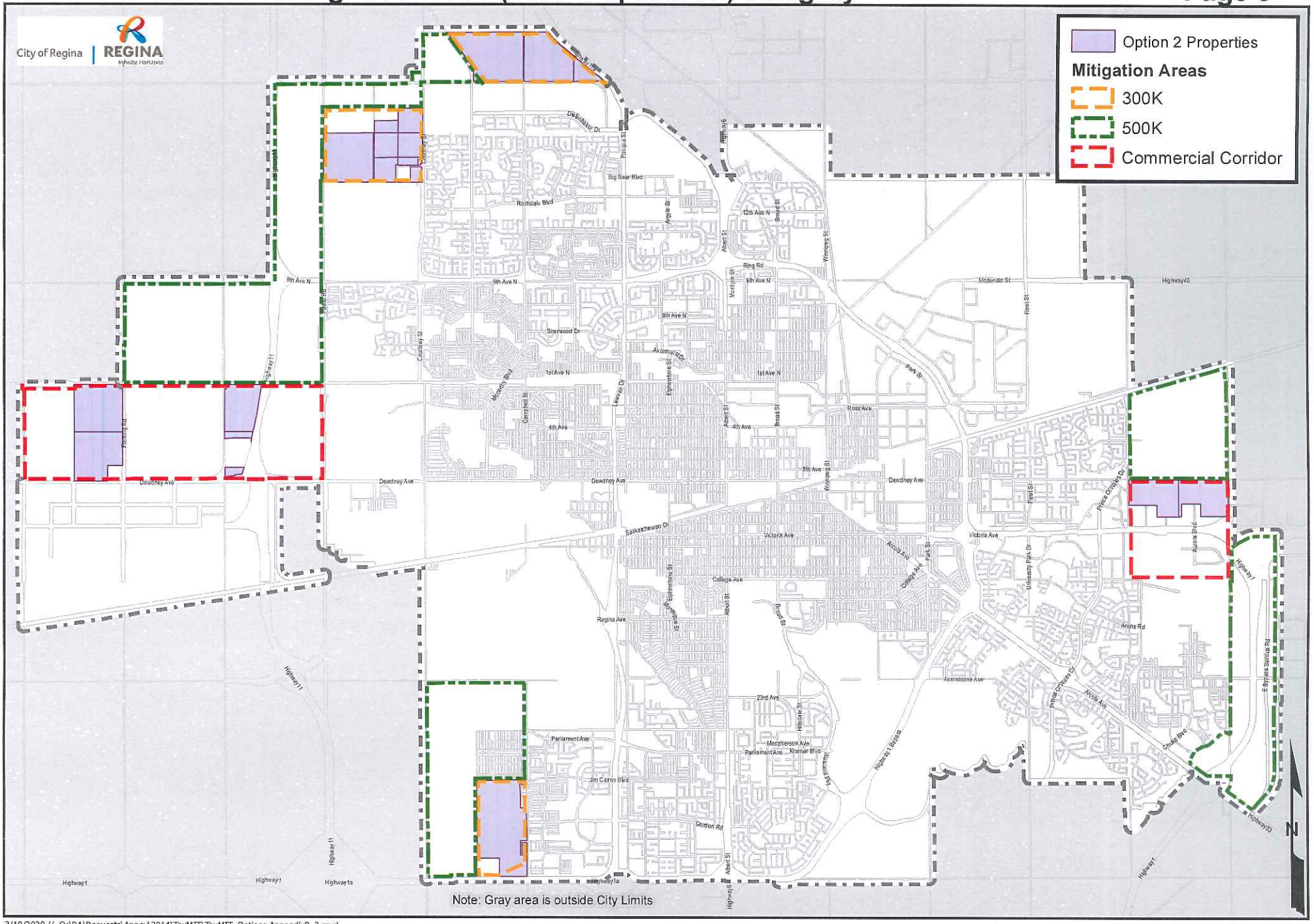
Option 1 Mitigation for the Agricultural property 5000 & 5800 Armour Road in the New Neighbourhood (300K Population) area



4/1/2020 // O:\RA\Requests\Annex\2014\TaxMIT\TaxMIT_Options AppendixB_2.mxd

1:80,000

Option 2 Mitigation for all agricultural properties affected by the boundary alteration in the New Neighbourhood (300K Population) category



3/10/2020 // O:\RA\Requests\Annex\2014\TaxMIT\TaxMIT_Options AppendixB_3.mxd

1:80,000